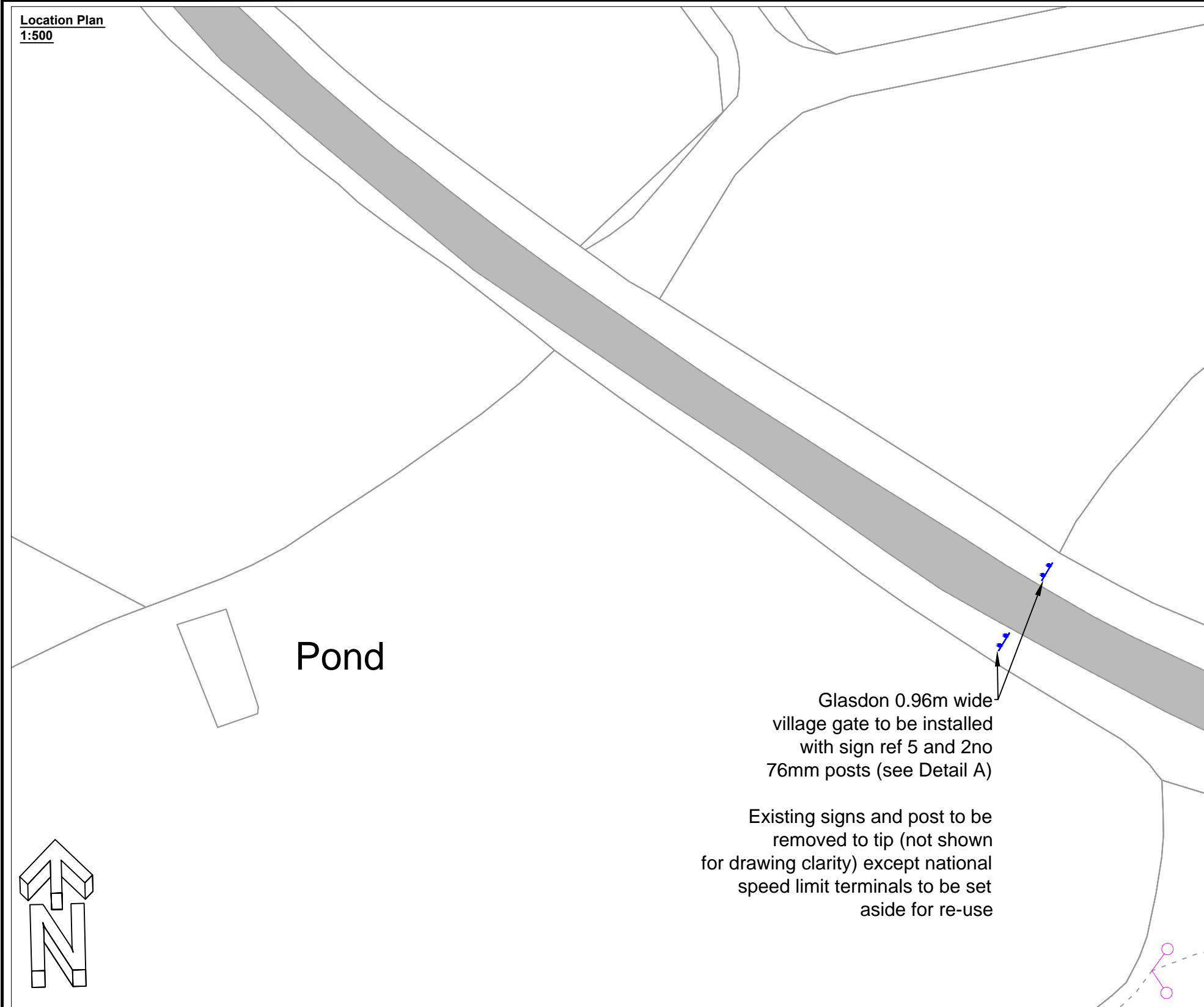
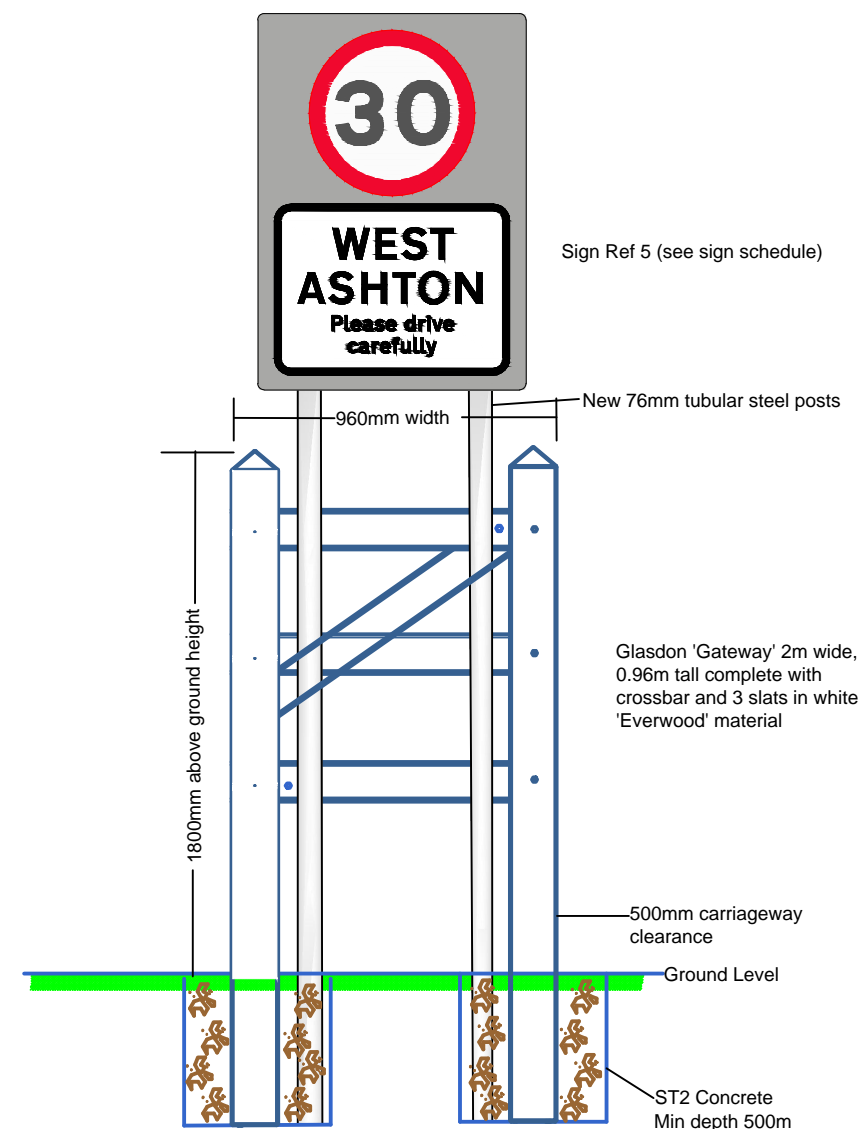






Location Plan
1:500



Detail A - Gateway Installation



Key

-  3m 76mm Ø galvanised steel post with 600mmx600mm concrete foundation and sign as specified
-  High Friction Surfacing C1924 Type 1 Cold Applied MMA resin - Red
-  High Friction Surfacing C1924 Type 1 Cold Applied MMA resin - Buff
-  Excavation - 200mm clearance around cushions. 40mm surface course to be planed off and reinstated upon completion

General Notes

1. The works shown on this drawing could affect statutory undertakers apparatus and the contractor is required to verify the location and depth of all such apparatus prior to the commencement of works and to take all precautions necessary when working in the vicinity of such apparatus. Utility information is produced from a digital source and no guarantee can be given regarding its accuracy. It is the recipients responsibility to check accuracy of measurements given. Should discrepancy occur please contact issuing authority to seek clarification.
2. The use of this drawing does not absolve the client from his responsibilities under Health & Safety: The Construction (Design and Management) Regulations 2015.
3. All Road markings shall be laid in accordance with The Traffic Signs Manual Chapter 5: All road marking material shall be formed in thermoplastic material complying with BS 3262: Class A.

Traffic & Network Management

County Hall, Bythesea Road, Trowbridge
Wiltshire, BA14 8JD

Tel: 0300 4560100
Website: www.wiltshire.gov.uk

This map is reproduced from Ordnance Survey material with the permission of Ordnance Survey on behalf of the Controller of Her Majesty's Stationery Office © Crown copyright.

Unauthorised reproduction infringes Crown Copyright and may lead to prosecution or Civil Proceedings.

Wiltshire Council (100049050) 2012

F					
E					
D					
C					
B					
A					
O	07/17	KR	DMT	DMT	ORIGINAL
REV	DATE	DRAWN	CHECK	APPRV	DESCRIPTION

DRAWING PURPOSE:
FINAL

PROJECT:
TROWBRIDGE COMMUNITY AREA TRANSPORT GROUP
BRATTON ROAD WEST ASHTON
TRAFFIC CALMING

DRAWING TITLE:
SHEET 2 OF 4
DETAIL DESIGN

SCALES:	AS SHOWN	SHEET SIZE:	A3
DRAWING No.	2015-102-D-001 4/4	REVISION:	O
FILE REF:			